



Latitude: 21.147632
Longitude: 79.07163
Elevation: 317.39 m
Accuracy: 30.0 m
Time: 08-18-2021 12:31
Note: Room 102

Powered by NoteCam



Latitude: 21.147631
Longitude: 79.071634
Elevation: 317.49 m
Accuracy: 52.4 m
Time: 08-18-2021 12:34
Note: Room 103

Powered by NoteCam



Latitude: 21.147898
Longitude: 79.071795
Elevation: 390.09 m
Accuracy: 7.5 m
Time: 08-18-2021 12:36
Note: Room 104

Powered by NoteCam



Latitude: 21.148283
Longitude: 79.071517
Elevation: 400.79 m
Accuracy: 6.1 m
Time: 08-18-2021 12:37
Note: Room 105

Powered by NoteCam



Latitude: 21.14803
Longitude: 79.07175
Elevation: 377.19 m
Accuracy: 5.2 m
Time: 08-18-2021 12:39
Note: Room 107

Powered by NoteCam



Latitude: 21.147915
Longitude: 79.071707
Elevation: 391.19 m
Accuracy: 6.2 m
Time: 08-18-2021 12:41
Note: Room 108

Powered by NoteCam



Latitude: 21.147563
Longitude: 79.071247
Elevation: 372.48 m
Accuracy: 5.2 m
Time: 08-18-2021 12:54
Note: Room 116

Powered by NoteCam



Latitude: 21.14781
Longitude: 79.071391
Accuracy: 1100.0 m
Time: 08-18-2021 13:35
Note: Room 202

Powered by NoteCam



Latitude: 21.147972
Longitude: 79.071663
Elevation: 427.39 m
Accuracy: 5.1 m
Time: 08-18-2021 13:36
Note: Room 203

Powered by NoteCam




Latitude: 21.14811
Longitude: 79.071505
Elevation: 395.59 m
Accuracy: 8.7 m
Time: 08-18-2021 13:37
Note: Room 204

Powered by NoteCam




Latitude: 21.14781
Longitude: 79.071391
Accuracy: 1100.0 m
Time: 08-18-2021 15:59
Note: Mathematics Lab

Powered by NoteCam



Latitude: 21.147442
Longitude: 79.071391
Accuracy: 1100.0 m
Time: 08-24-2021 11:41
Note: statistics lab

Powered by NoteCam



Latitude: 21.147708
Longitude: 79.071242
Elevation: 391.79 m
Accuracy: 2.6 m
Time: 08-18-2021 13:11
Note: Room 210

Powered by NoteCam



Latitude: 21.147816
Longitude: 79.071162
Elevation: 317.19 m
Accuracy: 77.6 m
Time: 08-18-2021 13:13
Note: Room 211

Powered by NoteCam



Latitude: 21.147983
Longitude: 79.071743
Elevation: 382.19 m
Accuracy: 2.0 m
Time: 08-18-2021 13:41
Note: Room 301

Powered by NoteCam



Latitude: 21.148015
Longitude: 79.071688
Elevation: 375.59 m
Accuracy: 2.0 m
Time: 08-18-2021 13:42
Note: Room 302

Powered by NoteCam



Latitude: 21.147958
Longitude: 79.071565
Elevation: 371.09 m
Accuracy: 2.0 m
Time: 08-18-2021 13:43
Note: Room 303

Powered by NoteCam



Latitude: 21.148022
Longitude: 79.07162
Elevation: 373.58 m
Accuracy: 2.0 m
Time: 08-18-2021 13:44
Note: Room 304

Powered by NoteCam



Latitude: 21.14781
Longitude: 79.071391
Accuracy: 1100.0 m
Time: 08-18-2021 13:46
Note: Room 304

Powered by NoteCam



Latitude: 21.14744
 Longitude: 79.071532
 Elevation: 317.19 m
 Accuracy: 34.4 m
 Time: 08-18-2021 15:26
 Note: Biochemistry Lab 2

**HISLOP COLLEGE
 DEPARTMENT OF BIOCHEMISTRY
 FIELD TRIPS AND STUDY TOURS**

Sr	Laboratory / Institute / Institute	Date & Year
1	NATIONAL INSTITUTE OF OCEANOGRAPHY Goa	17th - 22nd Nov. 2014
2	JAIN RESEARCH PVT. LTD., Ujjain, Madhya Pradesh	08 - 09 Sept. 2015
3	ANKA RESEARCH INSTITUTE, Jaipur, Rajasthan	09 - 10th Oct. 2015
4	PSAI INSTITUTE, Prayagraj, Uttar Pradesh	20th - 25th Sept. 2016
5	UNIVERSITY, Ujjain, Madhya Pradesh	20th Feb. 2016
6	NATIONAL CENTRE FOR BIOLOGICAL SCIENCES, Bangalore	20th - 22nd Feb. 2016
7	FIELD TRIP TO PANCHGANGI, Malhotra Prabhat	1st - 3rd Feb. 2016
8	NATIONAL CENTRE FOR BIOTECHNOLOGY & OCEAN RESEARCH, Goa	20th Feb - 03 Mar. 2017
9	SHREYAS & SARYA PUSPA PVT. LTD., Nagpur	15th - 18th Mar. 2018
10	FIELD TRIP TO PESCHA, Nagpur	02 Feb. 2018

**HISLOP COLLEGE
 DEPARTMENT OF BIOCHEMISTRY
 MERIT HOLDERS / MEDAL WINNERS**

Sr	Year	Name	Medal / Merit
1	2011	BUSHRA KHAN	R.B. Pawar Gold Medal
2	2012	PREKSHA MALOO	S.L. Sahu & Lt. Dr. S.S. Kaple
3	2013	SHWETA MASSEY	R.B. Pawar Gold Medal
4	2014	ANJU TIWARI	R.B. Pawar Gold Medal
5	2015	PRIYA SHARMA	R.B. Pawar Gold Medal
6	2017	PIANALI HISHORIKOTAKAR	2nd Merit, RTMNU
7	2017	PRITYANKA DAVE	R.B. Pawar Gold Medal
8	2018	NEHA ZARBADE	2nd Merit, RTMNU
9	2018	APODHYA LIKEY	2nd Merit, RTMNU

ENTRANCE EXAMS QUALIFIERS (CSIR NET/GATE/SA)

Name of Student	Examination	Year
NOHAN GUPTA	NET	2015
PRITYA SHARMA	GATE	2015
ANJU TIWARI	GATE	2015
WIMAD MAGARAKAR	GATE / NET / JRF	2016 - 2017
PRITYANKA DAVE	GATE	2017
ANUPAMA RAYI	GATE / SET	2017
	NET	2018



Latitude: 21.147353
Longitude: 79.071407
Elevation: 407.48 m
Accuracy: 4.0 m
Time: 08-24-2021 12:41
Note: biotechnology classroom

Powered by NoteCam



Latitude: 21.147009
Longitude: 79.070999
Elevation: 319.09 m
Accuracy: 87.6 m
Time: 08-18-2021 13:23
Note: Botany lab

Powered by NoteCam



Latitude: 21.147441
Longitude: 79.071526
Altitude: 253.4 m
Accuracy: 98.4 m
Time: 08-18-2021 12:11
Note: CB 3

Powered by NoteCam



Latitude: 21.146935
Longitude: 79.071728
Elevation: 303.89 m
Accuracy: 6.5 m
Time: 08-18-2021 12:15
Note: CB 4

Powered by NoteCam



Latitude: 21.147442
Longitude: 79.07153
Elevation: 317.19 m
Accuracy: 87.6 m
Time: 08-18-2021 12:17
Note: CB 5

Powered by NoteCam



Latitude: 21.147542
Longitude: 79.071562
Elevation: 317.19 m
Accuracy: 87.6 m
Time: 08-18-2021 13:52
Note: CB101

Powered by NoteCam



Latitude: 21.147462
Longitude: 79.071788
Elevation: 367.59 m
Accuracy: 5.3 m
Time: 08-18-2021 13:52
Note: CB102

Powered by NoteCam




Latitude: 21.147395
Longitude: 79.071808
Elevation: 360.19 m
Accuracy: 4.0 m
Time: 08-18-2021 13:52
Note: CB103

Powered by NoteCam



Latitude: 21.147373
Longitude: 79.071783
Elevation: 362.89 m
Accuracy: 3.5 m
Time: 08-18-2021 13:53
Note: CB104

Powered by NoteCam



Latitude: 21.147143
Longitude: 79.071708
Elevation: 358.49 m
Accuracy: 3.2 m
Time: 08-18-2021 13:54
Note: CB105

Powered by NoteCam



Latitude: 21.147688
Longitude: 79.07122
Elevation: 377.59 m
Accuracy: 4.7 m
Time: 08-18-2021 15:50
Note: Chemistry PG Lab

Powered by NoteCam



Latitude: 21.147587
Longitude: 79.071272
Elevation: 377.89 m
Accuracy: 4.6 m
Time: 08-18-2021 15:48
Note: chemistry Instrumentation Lab

Powered by NoteCam



Latitude: 21.14781
Longitude: 79.071391
Accuracy: 1100.0 m
Time: 08-18-2021 12:49
Note: Psychology PG 1

Powered by NoteCam



Latitude: 21.14736
Longitude: 79.071722
Elevation: 406.38 m
Accuracy: 6.9 m
Time: 08-24-2021 12:40
Note: CB 2



Latitude: 21.147442
Longitude: 79.071391
Accuracy: 1100.0 m
Time: 08-24-2021 12:06
Note: sociology reading room

Powered by NoteCam



Latitude: 21.147068
Longitude: 79.07113
Elevation: 319.09 m
Accuracy: 36.9 m
Time: 08-18-2021 15:21
Note: zoology PG

Powered by NoteCam



Latitude: 21.146948
Longitude: 79.071483
Elevation: 380.19 m
Accuracy: 4.7 m
Time: 08-18-2021 15:30
Note: Biochemistry Lab 1



Latitude: 21.147013
Longitude: 79.071526
Elevation: 321.29 m
Accuracy: 42.5 m
Time: 08-18-2021 15:28
Note: Biochemistry Lab 2

Powered by NoteCam



Latitude: 21.14724
Longitude: 79.071473
Elevation: 394.39 m
Accuracy: 4.0 m
Time: 08-18-2021 15:31
Note: Biochemistry UG

Powered by NoteCam



Latitude: 21.147232
Longitude: 79.07122
Elevation: 316.79 m
Accuracy: 23.9 m
Time: 08-18-2021 15:44
Note: Biotechnology animal cell cultures

Powered by NoteCam



Latitude: 21.147127
Longitude: 79.071502
Elevation: 402.89 m
Accuracy: 2.6 m
Time: 08-18-2021 15:33
Note: Biotechnology Lab 1

Powered by NoteCam



Latitude: 21.147458
Longitude: 79.071442
Elevation: 384.69 m
Accuracy: 6.0 m
Time: 08-18-2021 15:39
Note: Biotechnology Lab 2

Powered by NoteCam



Latitude: 21.147437
Longitude: 79.071528
Elevation: 317.19 m
Accuracy: 68.4 m
Time: 08-18-2021 15:40
Note: Biotechnology pcr Lab

Powered by NoteCam



Latitude: 21.147436
Longitude: 79.071525
Elevation: 317.19 m
Accuracy: 24.0 m
Time: 08-18-2021 15:37
Note: Biotechnology plant research lab

Powered by NoteCam



HC/BT/104/03

Latitude: 21.147588
Longitude: 79.071167
Elevation: 381.49 m
Accuracy: 8.6 m
Time: 08-18-2021 15:39
Note: Biotechnology PTC Lab

Powered by NoteCam



Latitude: 21.147202
Longitude: 79.07123
Elevation: 389.69 m
Accuracy: 3.2 m
Time: 08-18-2021 13:18
Note: Botany lab 2

Powered by NoteCam



Latitude: 21.146845
Longitude: 79.071225
Elevation: 410.09 m
Accuracy: 5.6 m
Time: 08-18-2021 13:21
Note: Botany lab 3

Powered by NoteCam



Latitude: 21.147752
Longitude: 79.07125
Elevation: 427.39 m
Accuracy: 8.8 m
Time: 08-18-2021 13:30
Note: Botany lab

Powered by NoteCam



Latitude: 21.146805
Longitude: 79.071068
Elevation: 424.39 m
Accuracy: 7.7 m
Time: 08-18-2021 13:22
Note: Botany lab

Powered by NoteCam



Latitude: 21.147303
Longitude: 79.070718
Elevation: 429.79 m
Accuracy: 7.3 m
Time: 08-18-2021 13:24
Note: Botany lab

Powered by NoteCam



Latitude: 21.147362
Longitude: 79.071058
Elevation: 387.69 m
Accuracy: 5.1 m
Time: 08-18-2021 15:52
Note: Chemistry Balance room no 1

Powered by NoteCam



Latitude: 21.147443
Longitude: 79.07119
Elevation: 385.19 m
Accuracy: 4.9 m
Time: 08-18-2021 15:54
Note: Chemistry Balance room no 2

Powered by NoteCam



Latitude: 21.148178
Longitude: 79.071391
Accuracy: 1000.0 m
Time: 08-24-2021 12:20
Note: chemistry instrument

Powered by NoteCam



Latitude: 21.147213
Longitude: 79.071118
Elevation: 379.29 m
Accuracy: 6.1 m
Time: 08-18-2021 15:47
Note: chemistry lab 1

Powered by NoteCam




Latitude: 21.147423
Longitude: 79.071218
Elevation: 379.89 m
Accuracy: 5.4 m
Time: 08-18-2021 15:48
Note: chemistry lab 2

Powered by NoteCam



Latitude: 21.14781
Longitude: 79.071391
Accuracy: 1100.0 m
Time: 08-18-2021 14:25
Note: CMC LAB

Powered by NoteCam



Latitude: 21.14793
Longitude: 79.07182
Elevation: 388.59 m
Accuracy: 6.6 m
Time: 08-24-2021 12:31
Note: CMC LAB

Powered by NoteCam



Latitude: 21.147732
Longitude: 79.071327
Elevation: 372.28 m
Accuracy: 5.0 m
Time: 08-18-2021 12:59
Note: computer lab



Latitude: 21.147417
Longitude: 79.071504
Elevation: 317.19 m
Accuracy: 28.1 m
Time: 08-18-2021 13:02
Note: Electronics lab

Powered by NoteCam



Latitude: 21.147768
Longitude: 79.071268
Elevation: 387.59 m
Accuracy: 4.0 m
Time: 08-18-2021 13:10
Note: Environmental cell

Powered by NoteCam



Latitude: 21.147397
Longitude: 79.071481
Elevation: 317.19 m
Accuracy: 39.6 m
Time: 08-18-2021 13:04
Note: physics lab

Powered by NoteCam



Latitude: 21.14781
Longitude: 79.071391
Accuracy: 1100.0 m
Time: 08-18-2021 13:32
Note: psychology lab



Latitude: 21.147442
Longitude: 79.071391
Accuracy: 1100.0 m
Time: 08-24-2021 11:40
Note: statistics lab

Powered by NoteCam



Latitude: 21.147445
Longitude: 79.071218
Elevation: 389.39 m
Accuracy: 4.0 m
Time: 08-18-2021 13:15
Note: zoology lab 1

Powered by NoteCam



Latitude: 21.147407
Longitude: 79.071135
Elevation: 390.09 m
Accuracy: 4.3 m
Time: 08-18-2021 13:15
Note: zoology lab 2

Powered by NoteCam



Latitude: 21.147022
Longitude: 79.071152
Elevation: 319.09 m
Accuracy: 20.4 m
Time: 08-18-2021 15:19
Note: zoology PG

Powered by NoteCam



Latitude: 21.14889
Longitude: 79.071037
Accuracy: 600.0 m
Time: 08-18-2021 16:07
Note: AV room

Powered by NoteCam



Latitude: 21.147115
Longitude: 79.071353
Elevation: 396.59 m
Accuracy: 4.1 m
Time: 08-18-2021 15:36
Note: Biotechnology PG1

Powered by NoteCam



Latitude: 21.147903
Longitude: 79.071607
Elevation: 316.59 m
Accuracy: 98.4 m
Time: 08-18-2021 14:28
Note: conference room

Powered by NoteCam



Latitude: 21.148022
Longitude: 79.07123
Elevation: 354.39 m
Accuracy: 2.2 m
Time: 08-18-2021 14:31
Note: Shalom Hall

Powered by NoteCam



Latitude: 21.148077
Longitude: 79.071418
Elevation: 391.59 m
Accuracy: 4.4 m
Time: 08-18-2021 14:33
Note: Training placement cell

Powered by NoteCam